

Scan the QR code to take a one minute survey & enter for a chance to win a FREE annual membership to the Friends of Jug Bay



# Jug Bay Wetlands Sanctuary

Sanctuary Proper  
Trail Map Enlargement


### Get involved at Jug Bay!

Visitors are encouraged to join the Jug Bay community as a *Friends of Jug Bay* member and/or as a volunteer.

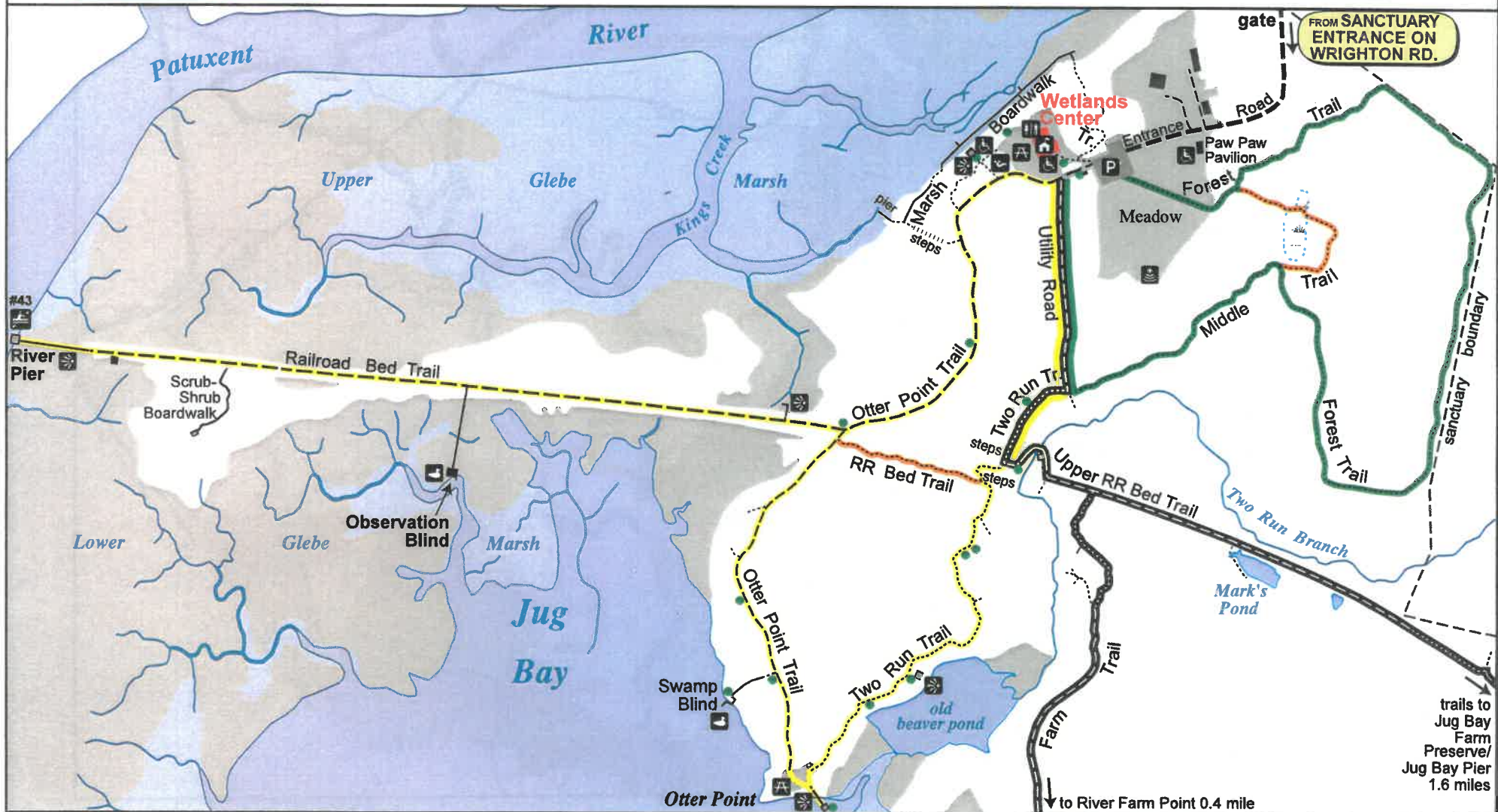
Visit [www.jugbay.org](http://www.jugbay.org) to learn more!

Parking	Wheelchair accessible
Exhibits/office	Nature play space
Viewpoint	Wildlife blind
Picnic area	Patuxent Water Trail (not a launch site)
Restrooms	QR code station
Seating area	Open fields / marsh

Green Loop 1.2 miles      Yellow Loop 2.2 miles  
White Loop 3.8 miles



Magnetic North  
(11° declination to west)



trails to  
Jug Bay  
Farm  
Preserve/  
Jug Bay Pier  
1.6 miles

to River Farm Point 0.4 mile



# Jug Bay Wetlands Sanctuary

## Trail Map

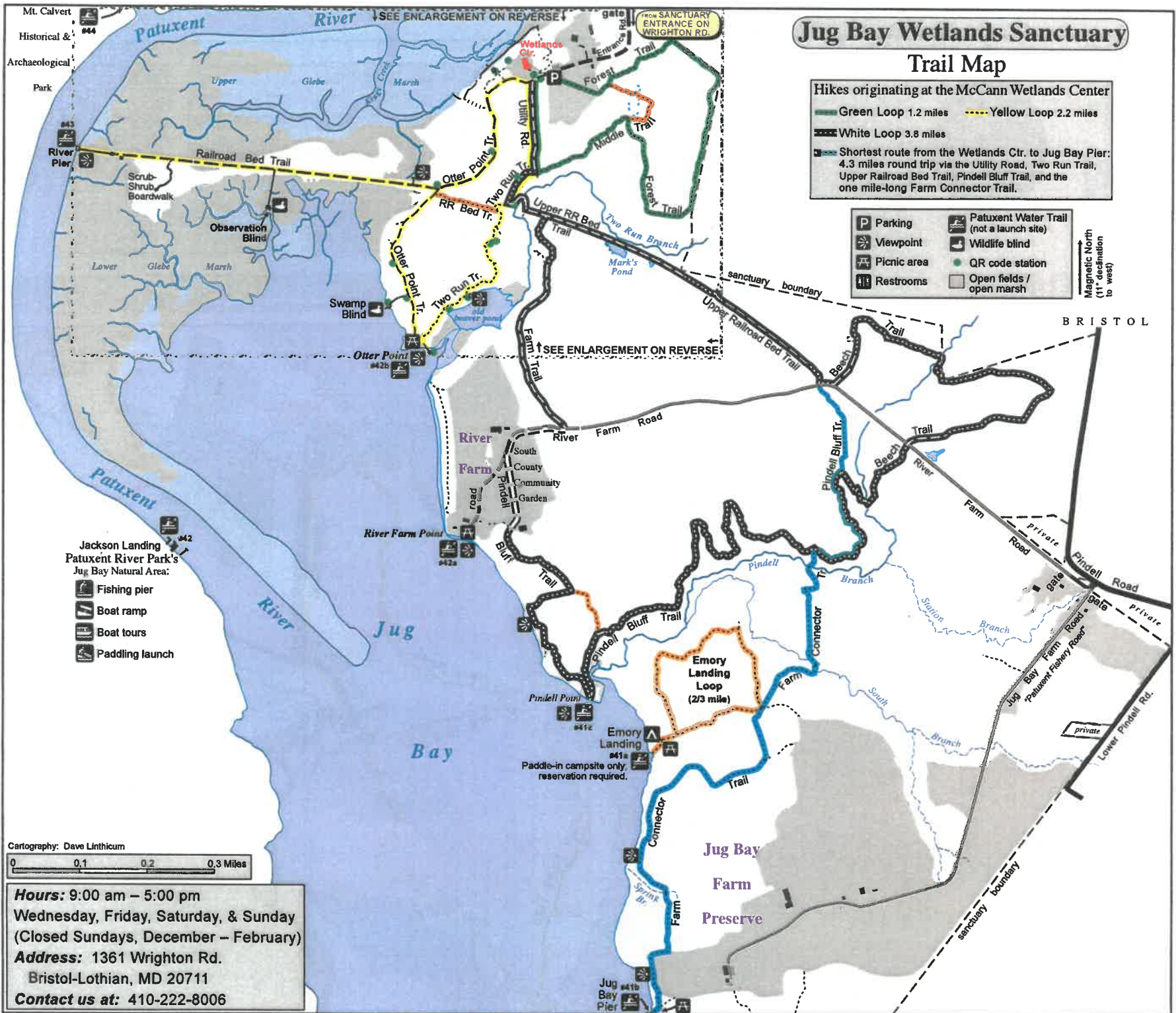
Hikes originating at the McCann Wetlands Center

- Green Loop 1.2 miles
- - - Yellow Loop 2.2 miles
- White Loop 3.8 miles

Shortest route from the Wetlands Ctr. to Jug Bay Pier:  
4.3 miles round trip via the Utility Road, Two Run Trail, Upper Railroad Bed Trail, Pindell Bluff Trail, and the one mile-long Farm Connector Trail.

- |             |  |
|-------------|--|
| Parking     | Patuxent Water Trail (not a launch site) |
| Viewpoint   | Wildlife blind                           |
| Picnic area | QR code station                          |
| Restrooms   | Open fields / open marsh                 |

Magnetic North  
(11° declination  
to west)



Cartography: Dave Linticum  
0 0.1 0.2 0.3 Miles

**Hours:** 9:00 am – 5:00 pm  
Wednesday, Friday, Saturday, & Sunday  
(Closed Sundays, December – February)  
**Address:** 1361 Wrighton Rd.  
Bristol-Lothian, MD 20711  
**Contact us at:** 410-222-8006