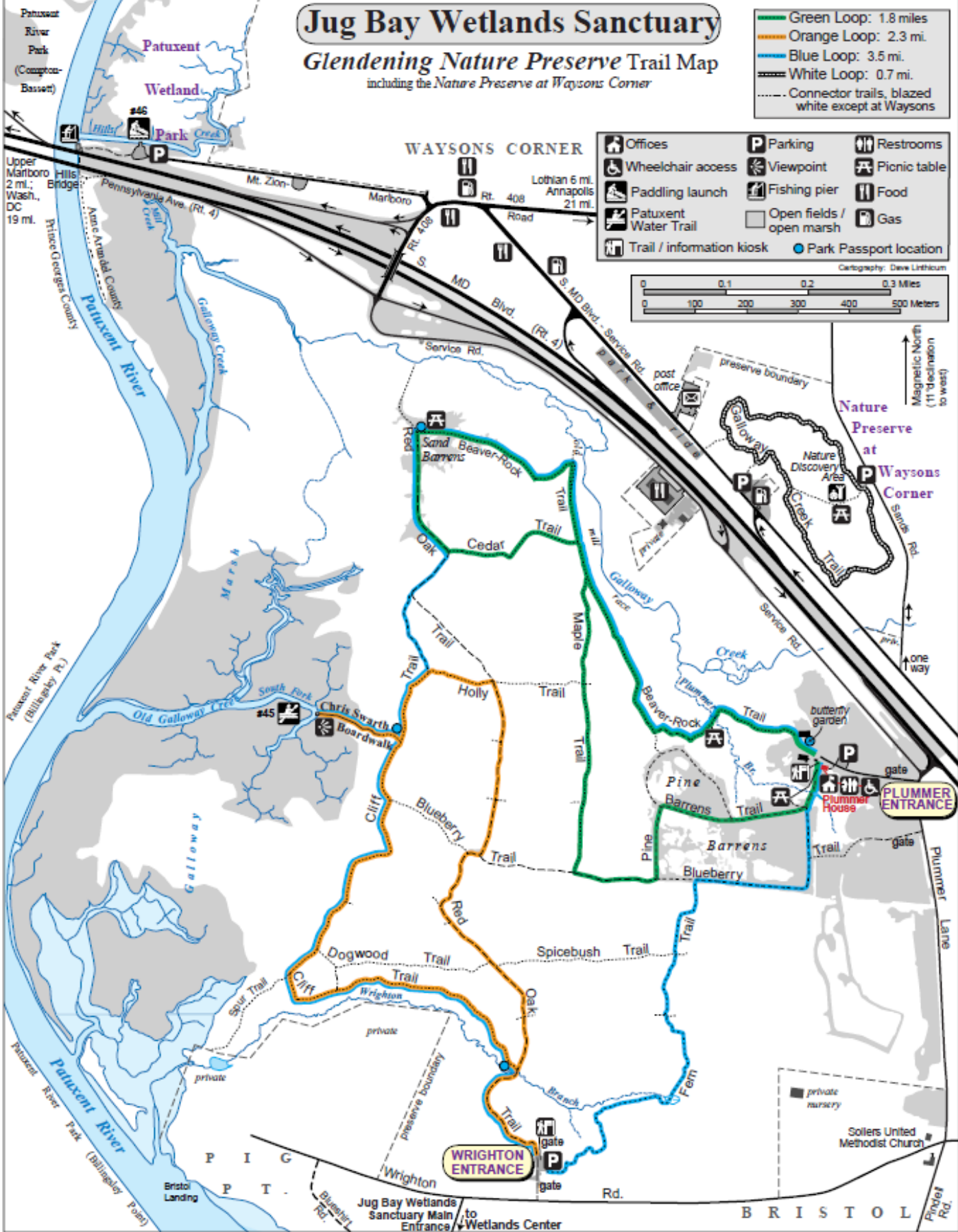


Jug Bay Wetlands Sanctuary


Glendening Nature Preserve Trail Map

including the Nature Preserve at Waysons Corner

- Green Loop: 1.8 miles
- Orange Loop: 2.3 mi.
- Blue Loop: 3.5 mi.
- White Loop: 0.7 mi.
- - - Connector trails, blazed white except at Waysons



- | | | |
|---------------------------|--------------------------|--------------|
| Offices | Parking | Restrooms |
| Wheelchair access | Viewpoint | Picnic table |
| Paddling launch | Fishing pier | Food |
| Patuxent Water Trail | Open fields / open marsh | Gas |
| Trail / information kiosk | Park Passport location | |



Patuxent River Park (Compton-Bassett)

Upper Marlboro Hills Bridge: 2 m.; Wash., DC 19 m.

Patuxent River Park (Baltimore)

WAYSONS CORNER

Cartography: Dave Lenthorn

Magnetic North (11° declination to west)

one way

PLUMMER ENTRANCE

WRIGHTON ENTRANCE

Jug Bay Wetlands Sanctuary Main Entrance to Wetlands Center

BRISTOL

Glendening Nature Preserve

Plummer Lane Entrance

5207 Plummer Lane, Lothian, MD 20711
Open Monday – Saturday
Hours: 9:00 am – 5:00 pm

Wrighton Road Entrance

1290 Wrighton Road, Lothian, MD 20711
Open daily
Hours: 9 am - 5 pm

Nature Preserve at Waysons Corner

Open dawn to dusk, 7 days a week



Main entrance 5490 Sands Road, Lothian, MD 20711

Secondary entrance 5481 southern Maryland Blvd., Lothian, MD 20711

Patuxent Wetland Park

Open dawn to dusk 7 days a week

1426 Mt. Zion Marlboro Road, Lothian, MD 20711



- Dogs must remain on a leash.
- Dog waste must be picked up and removed from the park.



Get Involved at Jug Bay!

Regular visitors are encouraged to join the Jug Bay community as a member and/or volunteer. Visit www.jugbay.org to learn more.

