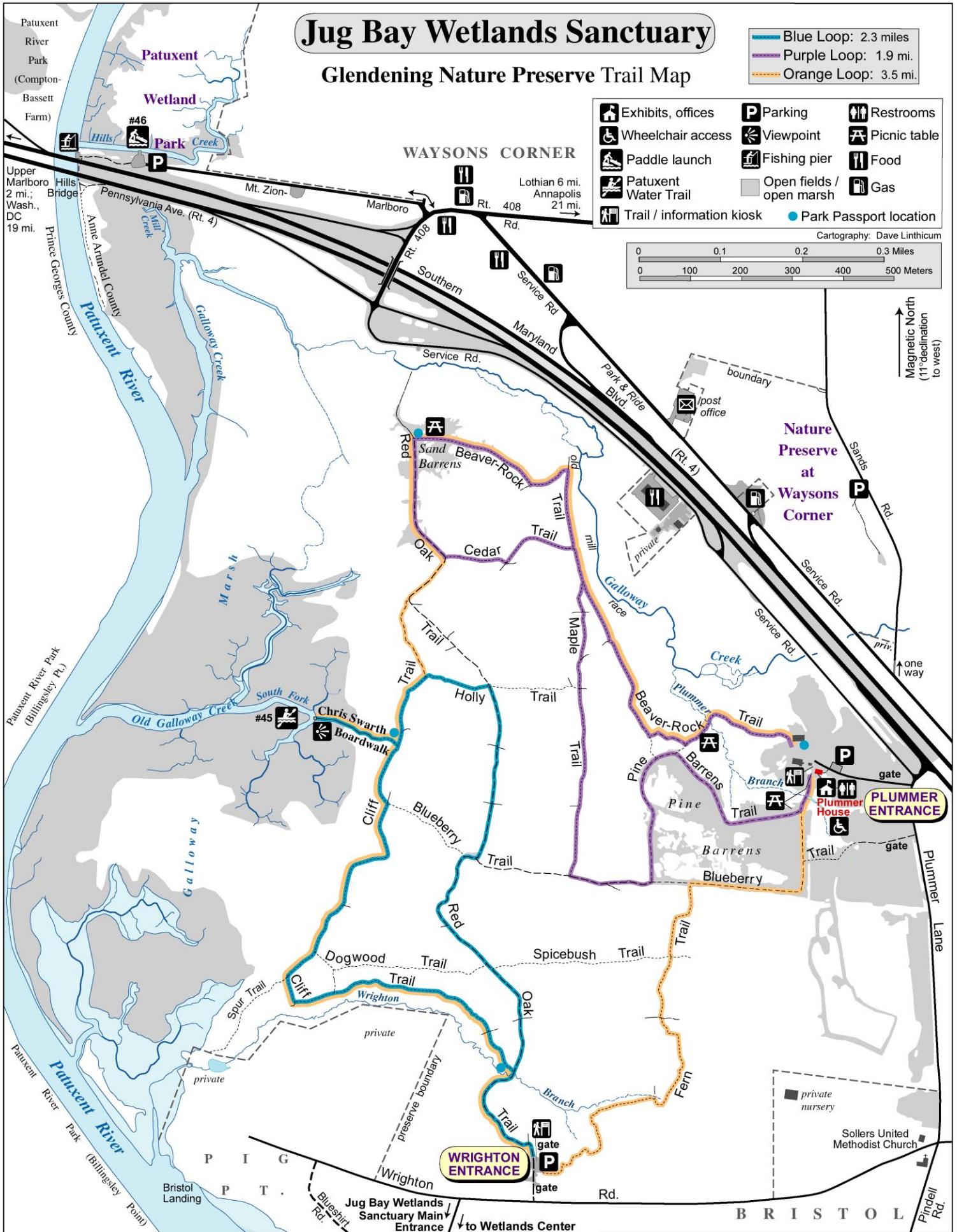



Jug Bay Wetlands Sanctuary

Glendening Nature Preserve Trail Map

- Blue Loop: 2.3 miles
- Purple Loop: 1.9 mi.
- Orange Loop: 3.5 mi.

- | | | | | | |
|--|---------------------------|--|--------------------------|--|--------------|
| | Exhibits, offices | | Parking | | Restrooms |
| | Wheelchair access | | Viewpoint | | Picnic table |
| | Paddle launch | | Fishing pier | | Food |
| | Patuxent Water Trail | | Open fields / open marsh | | Gas |
| | Trail / information kiosk | | Park Passport location | | |



Glendening Nature Preserve


Hours: 9:00 am – 5:00 pm
Wrighton Road entrance, daily
Plummer Lane entrance, Monday - Saturday
(Closed Sundays; December – February)

Wrighton Entrance Address:
1290 Wrighton Road
Bristol-Lothian, 20711
Contact us at: (410) 741-9330

Take only photographs, leave only footprints.



leave no trace™



Get involved at Jug Bay!

Regular visitors are encouraged to join the Jug Bay community as a member and/or volunteer.

Visit FriendsOfJugBay.org or www.jugbay.org to learn more.

