

Jug Bay Wetlands Sanctuary

Trails originating at the McCann Wetlands Center

- Pink Loop 0.7 miles (Self-guided Tree Hike)
- Yellow Loop 1.2 miles
- Brown Loop 2.2 miles
- Red Loop 3.8 miles


- P** Parking
- Viewpoint
- Picnic area
- Restrooms
- Open fields or open marsh
- Patuxent Water Trail (not a launch)
- Wildlife blind
- Bench
- QR code station

Magnetic North
(11° declination
to west)



At Patuxent River Park's Jug Bay Natural Area:

- Fishing pier
- Boat ramp
- Boat tours
- Paddling launch



Cartography: Dave Linthicum


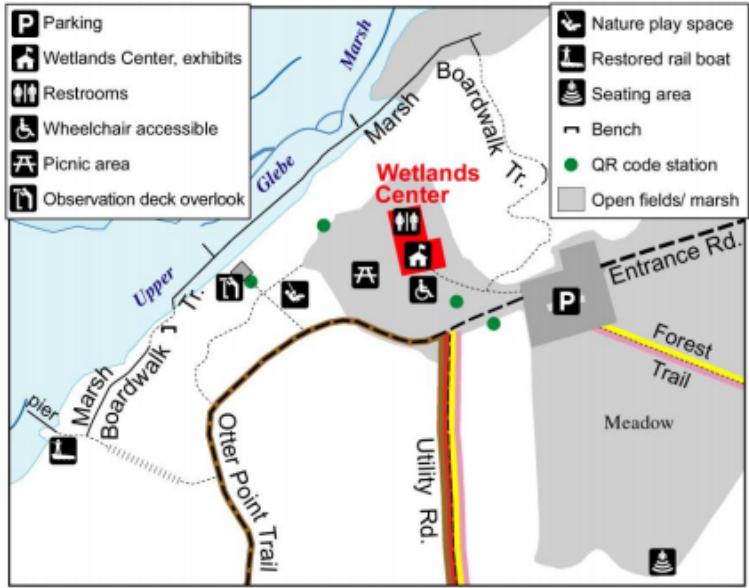
Sanctuary Proper

Hours: 9:00 am – 5:00 pm
 Wednesday, Friday, Saturday, Sunday
 (Closed Sundays; December – February)

Address: 1361 Wrighton Road
 Bristol-Lothian, 20711

Contact us at: (410) 741-9330

Scan the QR code to take a one minute survey & enter for a chance to win a **FREE** annual membership to the Friends of Jug Bay!



Get involved at Jug Bay!

Regular visitors are encouraged to join the Jug Bay community as a member and/or volunteer. Visit www.JugBay.org or www.FriendsOfJugBay.org to learn more.

